

380600 000000

380700 000000

380800 000000




380900 000000







381000 000000

381100 000000

Keele Conservation Area Townscape Appraisal Map & Proposed Extension to Conservation Area

Key

-  Listed Buildings
-  Local Listed Buildings
-  Positive buildings

-  Landmark building/ feature
-  characteristic boundaries
-  Key view and vistas
-  Individual TPOs
-  Area TPOs
-  Proposed Conservation Area boundary extension

1:2,500 at print size A3

0 30 60 90 120 Metres




Proposed Conservation Area Boundary

Existing Conservation Area Boundary

This map is reproduced from Ordnance Survey material with the permission of Her Majesty's Stationery Office. Crown Copyright. Unauthorised reproduction infringes Crown Copyright and may lead to civil proceedings. Newcastle Under Lyme Borough Council - 100019654 - 2016

This Map remains the property of Newcastle-under-Lyme Borough Council and should only be used in connection with the purpose for which it was issued.



NEWCASTLE·UNDER·LYME
BOROUGH COUNCIL

Dec 2017 - Draft

380600 000000

380700 000000

380800 000000

380900 000000

381000 000000

381100 000000

345900 000000

345800 000000

345700 000000

345600 000000

345500 000000

345400 000000

345300 000000

345200 000000

345100 000000

345000 000000

345900 000000

345800 000000

345700 000000

345600 000000

345500 000000

345400 000000

345300 000000

345200 000000

345100 000000

345000 000000